
































Local Plan Key

	Proposed Park and Ride sites
	Conservation Areas
	Proposed Railway Station
	Major Developed Sites within Green Belt
	Safeguarded Nottingham Express Transit Route
	Prominent Areas for Special Protection
	Millennium Cycle Route
	Sites of special scientific interest
	Proposed Road Schemes
	Ancient Monuments
	Town Centre
	Derelict Land
	Proposed Shopping sites
	Proposed Housing Sites
	Prime Shopping Frontages
	Plan Boundary
	Safeguarded Sites for Community and Educational facilities
	Protected Open Areas
	Existing Open Spaces
	Sites of importance for nature conservation
	Proposed Public Open Spaces (playing fields)
	Hazardous Installations

	Proposed Employment Sites
	Green Belt
	Mature Landscaped Areas
	Area of high flood risk
	Proposed Public Open Spaces (informal open space)
	Allotments
	Proposed Cemetery Extension
	Long Distance Trails
	Greenways