



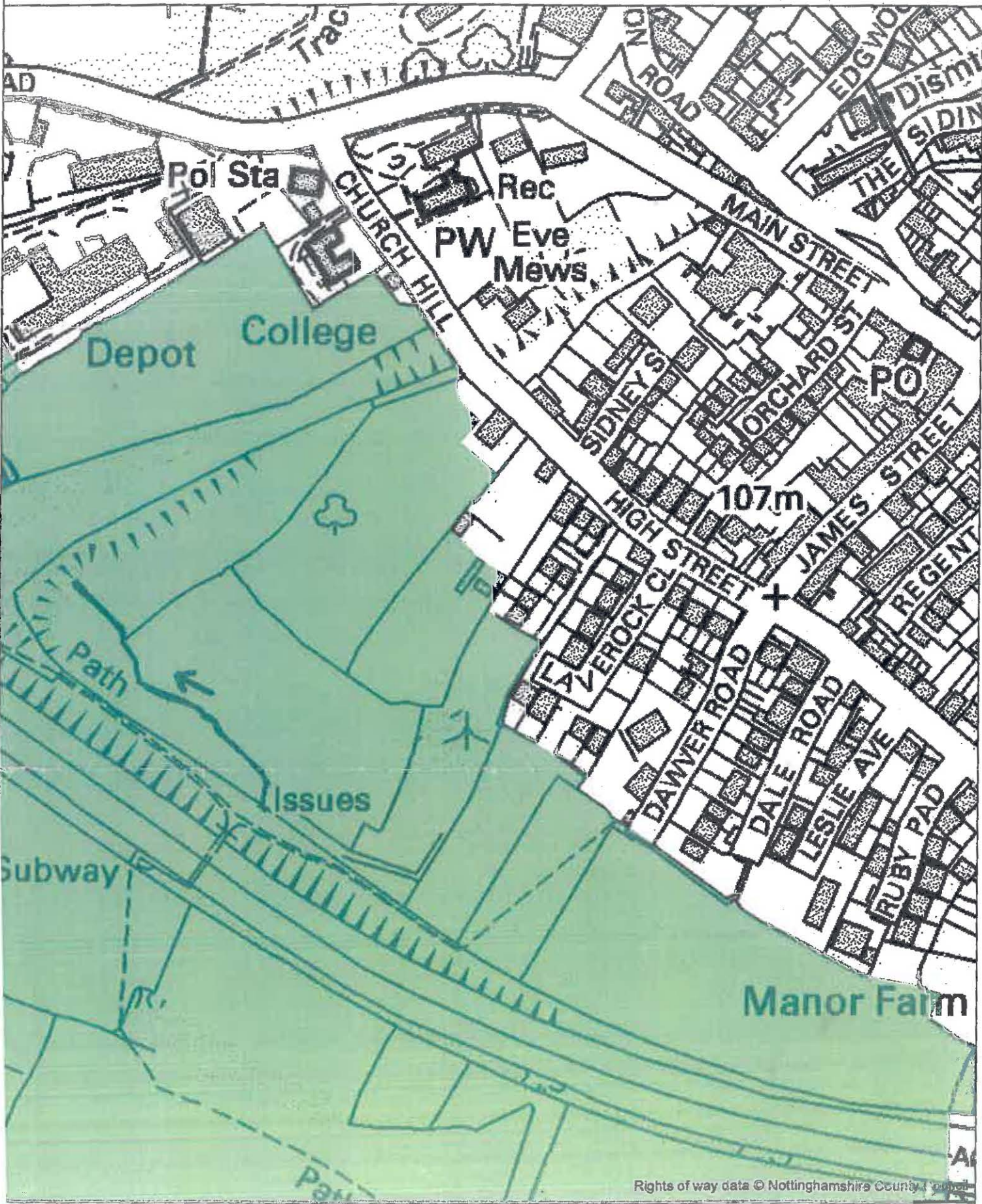
4th May 2011

APPENDIX B
2 High Street
Kimberley, Nottinghamshire
11/10200/ENQ



**Broxtowe
Borough
COUNCIL**

Positive People - Positive Leadership - Positive Partnerships

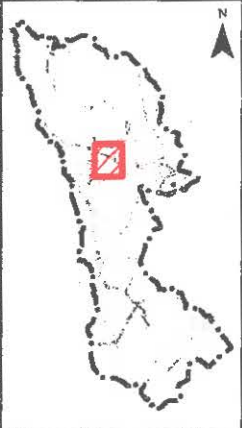


Rights of way data © Nottinghamshire County Council



SCALE: 1:2,500

 Definitive Green Belt

© Crown Copyright and database right 2011.
Ordnance Survey 100019453



LEGEND

- Green Belt Extent
-  Main Map Extent
-  Broxtowe Boundary

