




















## Neighbourhood Plan Policies Map

-  Neighbourhood Plan Boundary
-  INF03: Pedestrian/Cycle (indicative)
-  INF07: Bus Gate/Limited\_Vehicle
-  INF01: Tram Extension
-  INF02: New Road (indicative)
-  INF03: Leisure Route (indicative)
-  ENV01: Local Green Spaces
-  ENV02 / ENV03 / ENV05: Existing Green Space
-  ENV03 / ENV04: Green Corridors (indicative)
-  EMP01, EMP04 (part), URB05 - Innovation Campus (indicative)
-  EMP02
-  EMP04 (part) - Chetwynd Barracks
-  LHC01, EMP05 (indicative)
-  LHC02
-  LHC03
-  LHC04 (indicative)
-  LHC05
-  LHC06 (indicative)
-  LHC07

Plan wide policies:  
 ENV06, ENV07, ENV08  
 EMP03  
 HAS01, HAS02, HAS03, HAS04, HAS05, HAS06, HAS07  
 INF01, INF04, INF05, INF06, INF07, INF08, INF09  
 LHC08  
 URB01, UB02, URB03, URB04, URB06

